

AIRCRAFT PARKING / DOCKING CHART - ICAO

APRON ELEVATION 80m / 262.50ft

ATHINAI / ELEFTHERIOS VENIZELOS AIRPORT


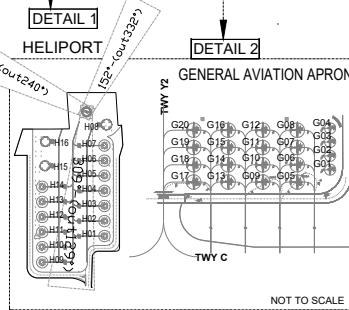
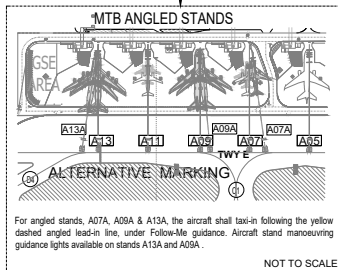
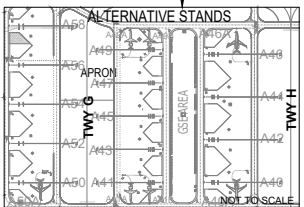
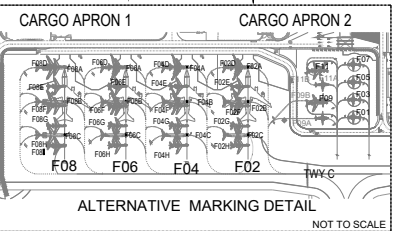
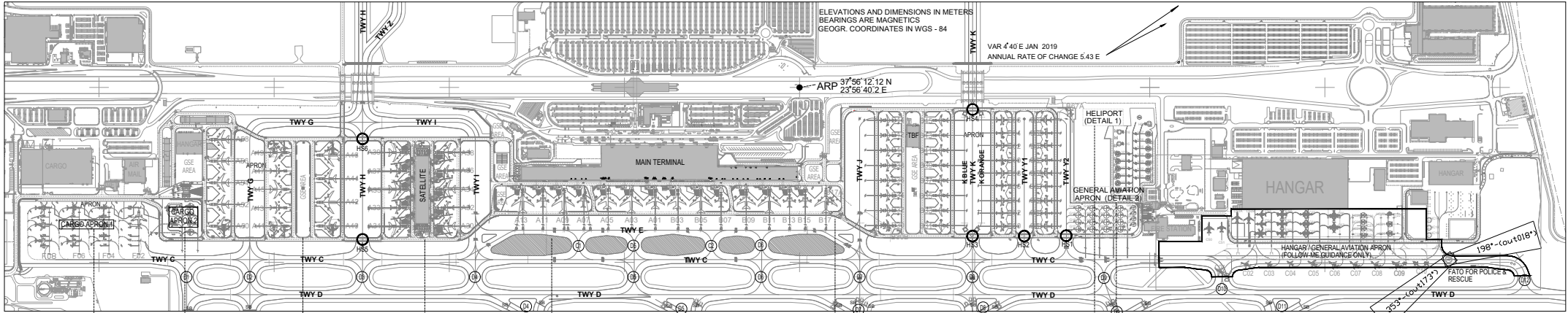



Table with 3 columns: POINT, Latitude, Longitude. Rows include CARGO APRON 1, CARGO APRON 2, and various taxiway points.

- CHANGES
1. Aircraft stand manoeuvring guidance lights available on stands A13A and A09A.
2. Hot spots



INS COORDINATES FOR AIRCRAFT STANDS

Table with 3 columns: POINT, Latitude, Longitude. Rows include APRON SOUTH and various taxiway points.

Table with 3 columns: POINT, Latitude, Longitude. Rows include CONTACT STANDS AT SATELLITE and various taxiway points.

Table with 3 columns: POINT, Latitude, Longitude. Rows include CONTACT STANDS AT MTB and various taxiway points.

Table with 3 columns: POINT, Latitude, Longitude. Rows include APRON NORTH and various taxiway points.

Table with 3 columns: POINT, Latitude, Longitude. Rows include HANGAR / GENERAL AVIATION APRON and various taxiway points.

Table with 3 columns: POINT, Latitude, Longitude. Rows include HANGAR / GENERAL AVIATION APRON and various taxiway points.

Table with 3 columns: POINT, Latitude, Longitude. Rows include HANGAR / GENERAL AVIATION APRON and various taxiway points.

Table with 3 columns: POINT, Latitude, Longitude. Rows include HANGAR / GENERAL AVIATION APRON and various taxiway points.